

Town of Lauderdale By The Sea

ZONING MAP

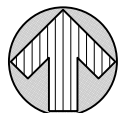
LEGEND

-  Town Boundary
-  Zoning District Line

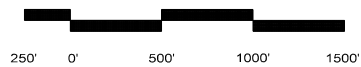
Town Zoning Districts

-  **RS - 4** Residence, Single - Family Dwelling (4 Dwelling Units / Net Acre)
-  **RS - 5** Residence, Single - Family Dwelling (5 Dwelling Units / Net Acre)
-  **RD - 10** Residence, Two - Family Dwelling (Duplex) (10 Dwelling Units / Net Acre)
-  **RM - 15** Residence, Apartments, Hotels, etc. (Multiple Dwellings) (15 Dwelling Units / Net Acre)
-  **RM - 16** Residence, Apartments, Hotels, etc. (Multiple Dwellings) (16 Dwelling Units / Net Acre)
-  **RM - 25** Residence, Apartments, Hotels, etc. (Multiple Dwellings) (25 Dwelling Units / Net Acre)
-  **RM - 50** Hotel, Motel, Apartment Hotel, Apartments (High - Rise) (50 Dwelling Units / Net Acre)
-  **R - 5** Motel District
-  **PUD** Planned Unit Development District
-  **B - 1A** Business, Retail Business
-  **B - 1** Business, Retail Business
-  **WATER** Unzoned Area

No.	Revisions	Date
1	SILVER SHORES BLK 28. LOT 25 FROM RS-5 TO RD-10	1/03
2	UNIFIED LAND DEVELOPMENT CODE	9/07
3	REPEALED OVERLAY DISTRICTS	3/08

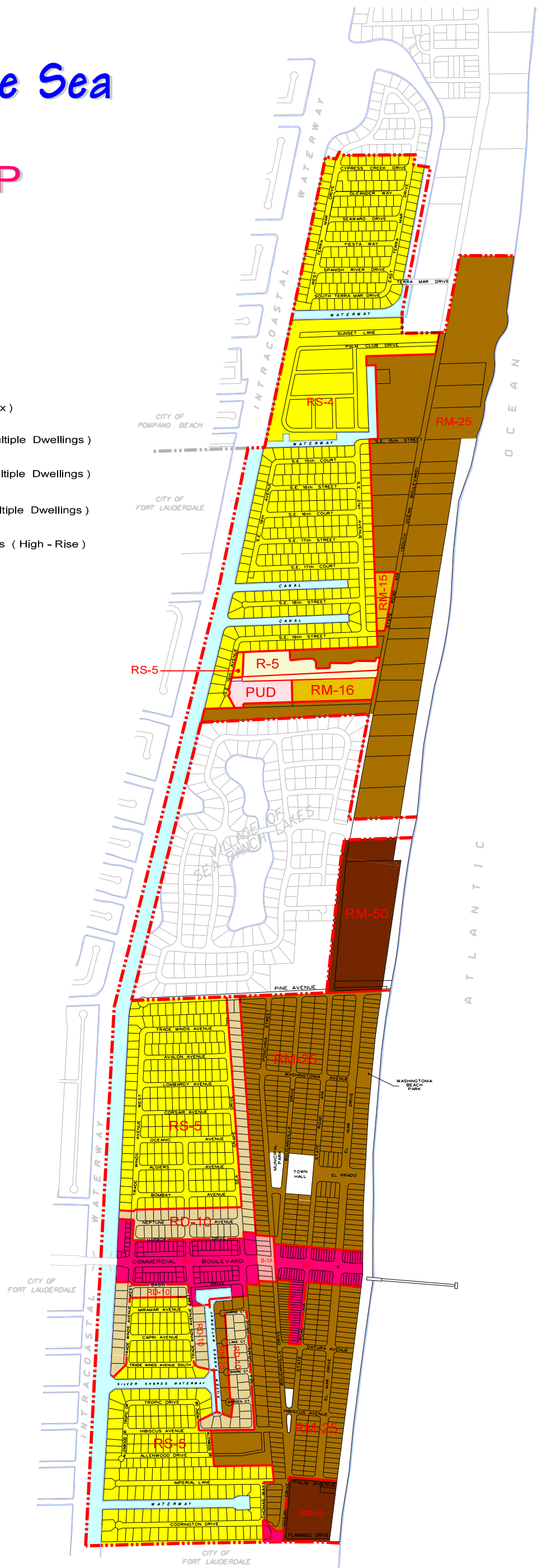


north



Graphic Scale

Map Update: May 2011



Walter H. Keller, Inc.
Consulting Engineers and Planners
CORAL SPRINGS - SEWALL'S POINT
9541755-3822 FAX (954)755-3866